


WALK 3—HISTORICAL / PILGRIMAGE WALK

Take a stroll up to The Cathedral, the Round Tower, The Beannachan (St Declan's Burial place), Continue along the Newline with views over the village and beach and distant views to the Blackwater and the Drum Hills. On a fine day the Knockmealdowns and the Comeraghs are visible. Amble on down St Declan's Well and Temple Dysart.

At the conclusion of this walk, the licensed White Horses Restaurant in the Main Street, with its exquisitely renowned cuisine is just a stroll away.

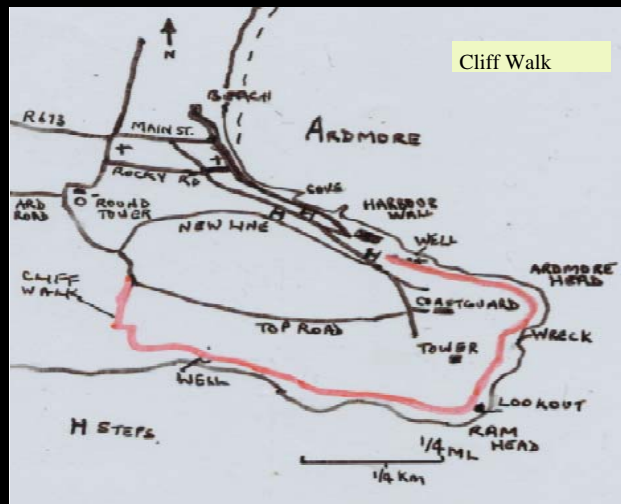


WALK 2 — ARDMORE BEACH

Walk out the Dungarvan Road, up An Bothar Ard for fine views of the village at the top. Follow the pathway across the hill down on to the Dungarvan Road, turning left for East Ardmore Beach, sharp left again. Follow path around Blackrocks or turn right on the lane past Kiely's Cottage to arrive at the beach. Crossing the beach note area of Crannog remains (whenever visible) near the storm wall. Alternatively take a shorter walk across from Ardmore beach round the Blackrocks at Curragh and back into the lane past Kiely's Cottage. On the return walk back to Ardmore, enjoy a drink or delicious "pub grub" at Paddy Macs, savouring the homely atmosphere.

WALK 5— ARDMORE VILLAGE

From Main Street walk up the Harbour Road, climbing the steps at the Cliff Hotel, turn right down the Middle Road then left into Rocky Road. Turn left up Tower Hill and left again at the Y junction. Walk leisurely along the Newline for superb sea and land views. At the end of the road, turn sharp left again down the Middle Road to the second set of steps on the right which go back down to the Harbour Road. Stop for an interesting browse at Mary Lincoln's Pottery Shop. Ramble down to the Main Street, where a refreshing cuppa and a variety of pastries greet the eye at the Garden Cafe.



WALK 1—THE CLIFF WALK

Rambling up the Harbour Road, past the Cliff Hotel following the lane down to St Declan's Well, Temple Dysart, Ardmore Head, Ram Head, the "Samson" wreck, Lookout Post, The Castle and Fr O'Donnell's Well. The return journey provides an opportunity to drop into the Cliff Hotel for a refreshing beverage or meal in this friendly establishment.




Ardmore Tidy Towns Association

SCENIC WALKS AROUNDS ARDMORE



Sponsored by



Ardmore Head



The Beach Ardmore



St Declan's Church



The Cathedral / Round Tower



Boat Cove / harbour



Ardmore Promenade

SCENIC WALKS AROUND ARDMORE

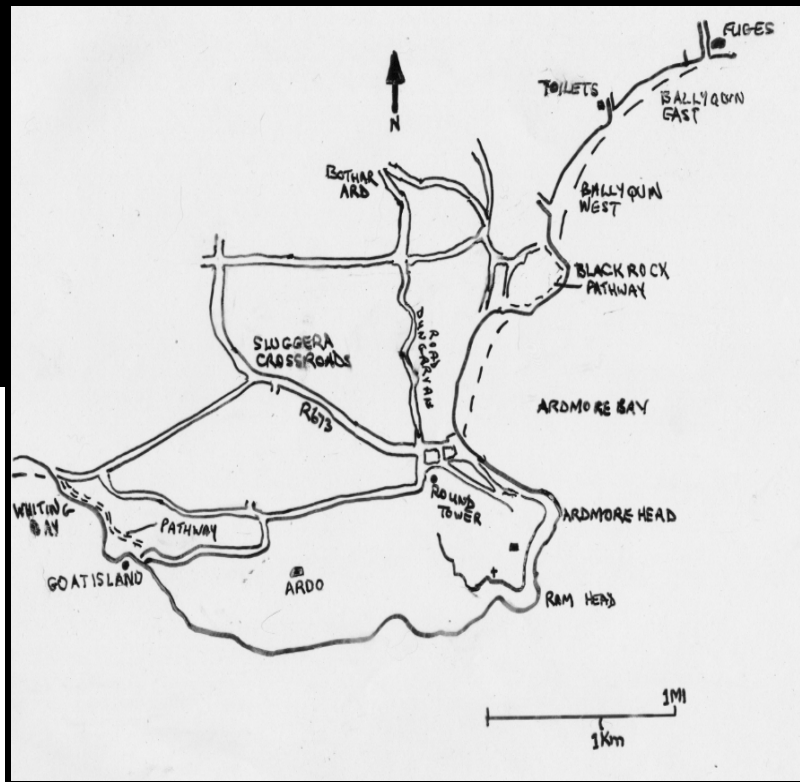
WALK 4—WHITING BAY

This walk takes in the Cathedral, Round Tower, Beannachan, (St Declan's burial place). Views of Ardmore Beach and Bay, Ballyquin Beach and Mine Head from the Ardo Road. Whiting Bay and Monetrae, also Capel Island and some of the East Cork Shoreline are visible on the approach road down to Whiting Bay.

Coming back on the College Road stop and enjoy the hospitality of the Round Tower Hotel for pleasant food or beverages in congenial company.

WALK 6—GOAT ISLAND

Takes in the Cathedral, Round Tower, Views of Ardmore, Curragh and Ballyquin Beaches, also Mine Head. Turn left at the sign post on the Ardo Road, follow the road until Ardoginna House comes into view on the left. Then walk downhill all the way to Goat Island. (For the really energetic, a pathway can be followed round to Whiting Bay returning to the village) On the return ramble, why not make it an occasion to call into the welcoming Manor Restaurant for a meal or refreshments after a pleasant and exhilarating walk.



Whiting Bay



Cathedral Facade



Harbour Road



Kiely's Cottage



St Declan's Oratory



Ardoginna Castle



Main Street



Goat Island



St Declan's Well



Crannog remains on Beach



Fr O'Donnell's Well



St Declan's stone



The Castle—Cliff walk